

2006-2007

General Information

Area	10,506.4 km ² (BPS)
Total Population	960,300 (Projection 2007,BPS)
Number of Districts	5
Number of Cities	1
Number of Sub Districts	47
Number of Villages	476

Health Facilities

	TOTAL	DOTS
Health Centre (PUSKESMAS)	60	57
Hospital	14	6
- General Hospital	6	1
- Private Hospital	2	-
- Police/Military Hospital	-	-
- BUMN Hospital	-	-
- Lung Hospital	-	-
BP4	-	-
PRM,PS,PPM	11/40/6	

Gorontalo Province

TB Performance

	2006	2007
Suspect Evaluation Rate *	1,641.3	1,124.9
CDR	81.7 %	57.4 %
CNR SS(+)*	171.7	120.5
Success Rate	96.8 %	

* = per 100,000 population

CNR SS+ in District - 2006

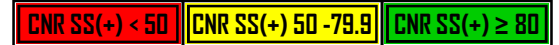
1	POHUWATO	101.2
4	BOALEMO	152.4
5	KOTA GORONTALO	152.9
3	GORONTALO	166.2
2	BONEBOLANGO	207.8

CNR SS+ in District - 2007

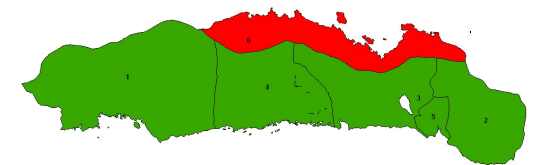
1	POHUWATO	85.3
4	BOALEMO	123.3
3	GORONTALO	126.5
2	BONE BOLANGO	158.9
5	KOTA GORONTALO	170.0
6	GORONTALO UTARA	N/A



CNR SS(+)
Gorontalo Province 2006



CNR SS(+)
Gorontalo Province 2007



Gorontalo Province

DONOR & NGO

Donor : GFATM

NGOs :

PERDHAKI

KNCV

NLR

PKK

AISYIYAH

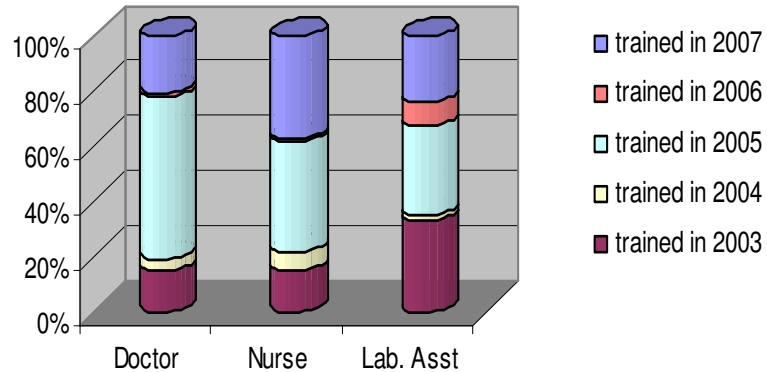
CONTACT ADDRESS :

Provincial CDC Office

Jl. Sultan Bututihe No. 14 GORONTALO
Phone/Fax : 0435-831605/ 0435-831604

KaSubdin P2M: dr. Supandi A (08155017854)
KaSie P2M : Rutna L (085240037899)
Wasor Prop: Dolvi S (085240749491)
PPO :Sabri Panigoro, SKM (08124498130)
FA : Erni Nuraini H Mansur, SKM
(081340538379)

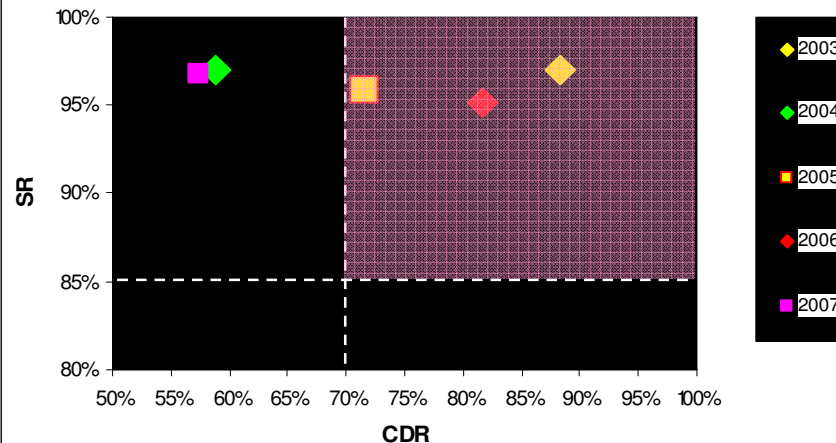
**Training Status of HC Staff in Gorontalo Prov
2003-2007**



HUMAN RESOURCES

Province Wasor: 1
District Wasor: 6
PPO: 1
FA: 1

**Road to Reach Global Target 2007
Gorontalo Province**



Gorontalo Province

