

2006-2007

General Information

Area	17,619 km ² (BPS)
Total Population	978,011 (Projection 2007,BPS)
Number of Districts	5
Number of Cities	-
Number of Sub Districts	51
Number of Villages	491

Health Facilities

	TOTAL	DOTS
Health Centre (PUSKESMAS)	68	62
Hospital	24	10
- General Hospital	5	3
- Private Hospital	9	2
- Police/Military Hospital	6	3
- BUMN Hospital	2	1
- Lung Hospital	1	-
BP4	1	1
PRM,PS,PPM	14/48/-	

West Sulawesi Province

TB Performance

	2006	2007
Suspect Evaluation Rate *	832,5	775.0
CDR	55.3 %	40.0 %
CNR SS(+) *	116.1	84.0
Success Rate	88.0 %	

* = per 100,000 population

CNR SS+ in District - 2006

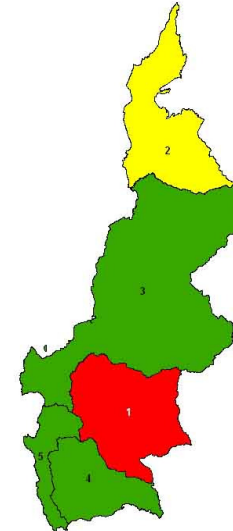
1	MAMASA	39.4
2	MAMUJU UTARA	57.2
3	MAMUJU	90.1
4	POLEWALI MAMASA	128.1
5	MAJENE	238.2

CNR SS+ in District - 2007

1	MAMASA	41.0
3	MAMUJU	56.7
2	MAMUJU UTARA	67.1
4	POLEWALI MAMASA	73.0
5	MAJENE	203.9

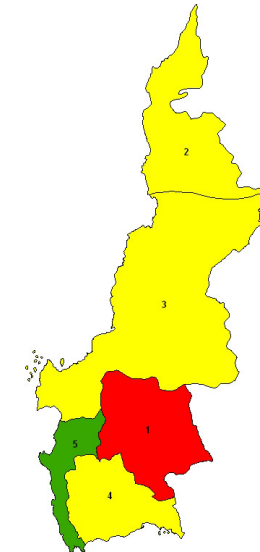


CNR SS(+) West Sulawesi Province 2006



CNR SS(+) < 50 CNR SS(+) 50 -79.9 CNR SS(+) ≥ 80

CNR SS(+) West Sulawesi Province 2007



West Sulawesi Province

DONOR & NGO

Donor : GFATM

NGOs :

PERDHAKI

KNCV

NLR

PKK

AISYIAH

CONTACT ADDRESS :

Provincial CDC Office

Jl. Kurungan Bass No. 19 MAMUJU
Phone/Fax : 0426-22126/ 0426-22126

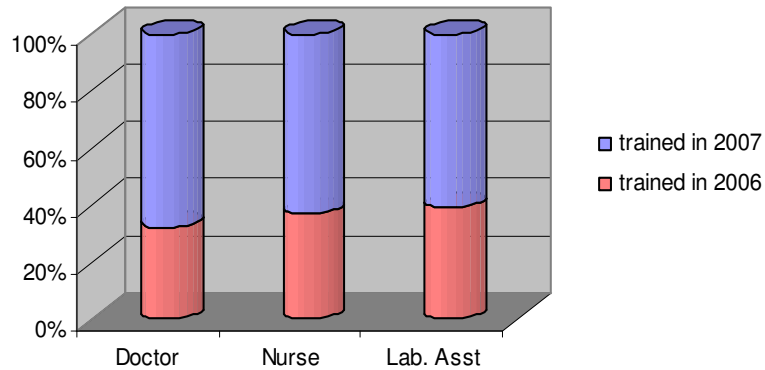
KaSubdin P2M: dr. Hj. Fatimah, MM
KaSie P2M : Lidyawati (085242908201)

Wasor Prop: dr. Dewi Kartikaningsih
(08164273626)

PPO : Abdul Madjid, SKM (081342611818)

FA : Femmy AdrianyP (081355228918)

**Training Status of HC Staff in West Sulawesi Prov
2006-2007**



HUMAN RESOURCES

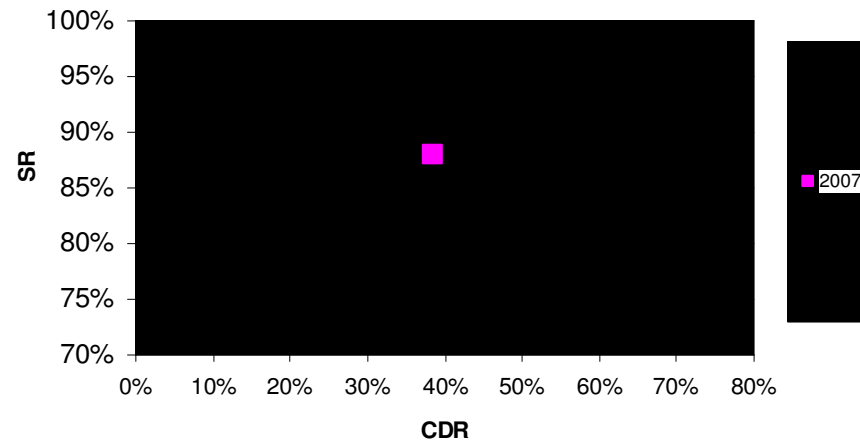
Province Wasor: 1

District Wasor: 6

PPO: 1

FA : 1

**Road to Reach Global Target 2007
West Sulawesi Province**



West Sulawesi Province

